

Head Families - Colonial Virginia Genealogy Notes

South Carolina

Mark B. Arslan
contact@arslanmb.org

Head - Colonial Virginia Web Site: <https://markarslan.org/genealogy-public/Head-ColonialVA/>

7 June 2024

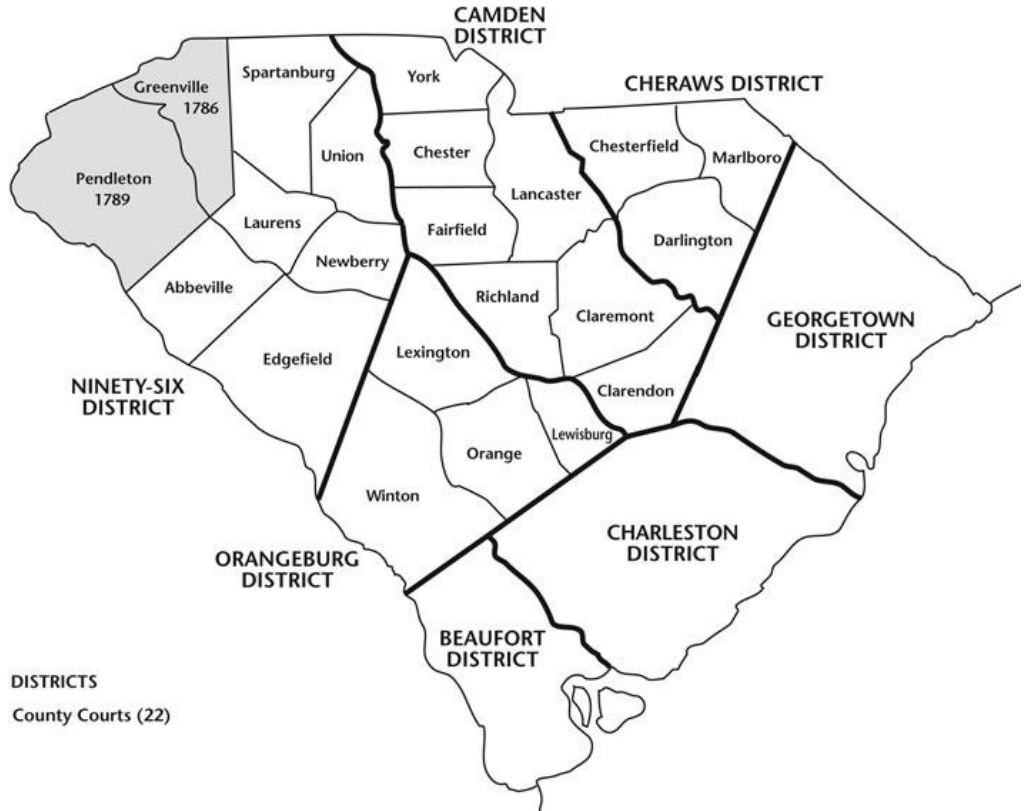
Table of Contents

Historic Districts & Counties.....	4
Chester Co., Will Book B (1798-1803), pp. 97-100 {34301}	5
Chester Co., Will Book D (1805-1810), pp. 129-132 {34390}	6
Chester Co., Will Book D (1805-1810), p. 148	6
Chester Co., Will Book D (1805-1810), pp. 209-212.....	7
Chester Co., Grantor/Grantee Indexes to Deeds	8
Chester Co., Deed Book A (1785-1788), pp. 83-84 {34302}.....	9
Chester Co., Deed Book A (1785-1788), pp. 187-189	9
Chester Co., Deed Book A (1785-1788), pp. 509-511	10
Chester Co., Deed Book B (1788-1792), pp. 230-232.....	10
Chester Co., Deed Book B (1788-1792), pp. 465-466 {34321}	10
Chester Co., Deed Book C (1793-1794), pp. 61-62.....	10
Chester Co., Deed Book C (1793-1794), pp. 139-140.....	11
Chester Co., Deed Book C (1793-1794), pp. 143-145.....	11
Chester Co., Deed Book C (1793-1794), pp. 145-147.....	11
Chester Co., Deed Book C (1793-1794), pp. 147-148.....	12
Chester Co., Deed Book D (1791-1796), pp. 378-379 {34303}.....	12
Chester Co., Deed Book D (1791-1796), pp. 379-380	12
Chester Co., Deed Book E (1796-1797), p. 242	12
Chester Co., Deed Book H (1800-1802), pp. 534-535	13
Chester Co., Deed Book I (1802-1803), pp. 77-78 {34323}	13
Chester Co., Deed Book L (1804-1805), pp. 12-13.....	13
Chester Co., Deed Book L (1804-1805), pp. 133-134 {34324}	13
Chester Co., Deed Book L (1804-1805), pp. 212-213.....	14
Chester Co., Deed Book M (1805-1806), p. 145	14
Chester Co., Deed Book M (1805-1806), pp. 212-213.....	14
Chester Co., Deed Book M (1805-1806), pp. 333-334.....	14
Chester Co., Deed Book M (1805-1806), pp. 335-336.....	15
Chester Co., Deed Book M (1805-1806), pp. 357-358.....	15
Chester Co., Deed Book N (1806-1808), pp. 238-239	15
Chester Co., Deed Book N (1806-1808), pp. 443-444 {34325}.....	16
Chester Co., Deed Book O (1808-1811), p. 108.....	16
Chester Co., Deed Book O (1808-1811), pp. 160-162 {34326}.....	17
Chester Co., Deed Book O (1808-1811), pp. 483-484	17
Chester Co., Deed Book P (1810-1813), pp. 192-194	17
Chester Co., Deed Book P (1810-1813), p. 337	17
Chester Co., Deed Book P (1810-1813), pp. 343-344	18
Chester Co., Deed Book Q (1813-1814), pp. 299-300	18
Chester Co., Deed Book R (1814-1816), pp. 19-20.....	18
Chester Co., Deed Book R (1814-1816), pp. 353-354.....	18
Chester Co., Deed Book R (1814-1816), pp. 355-356.....	19

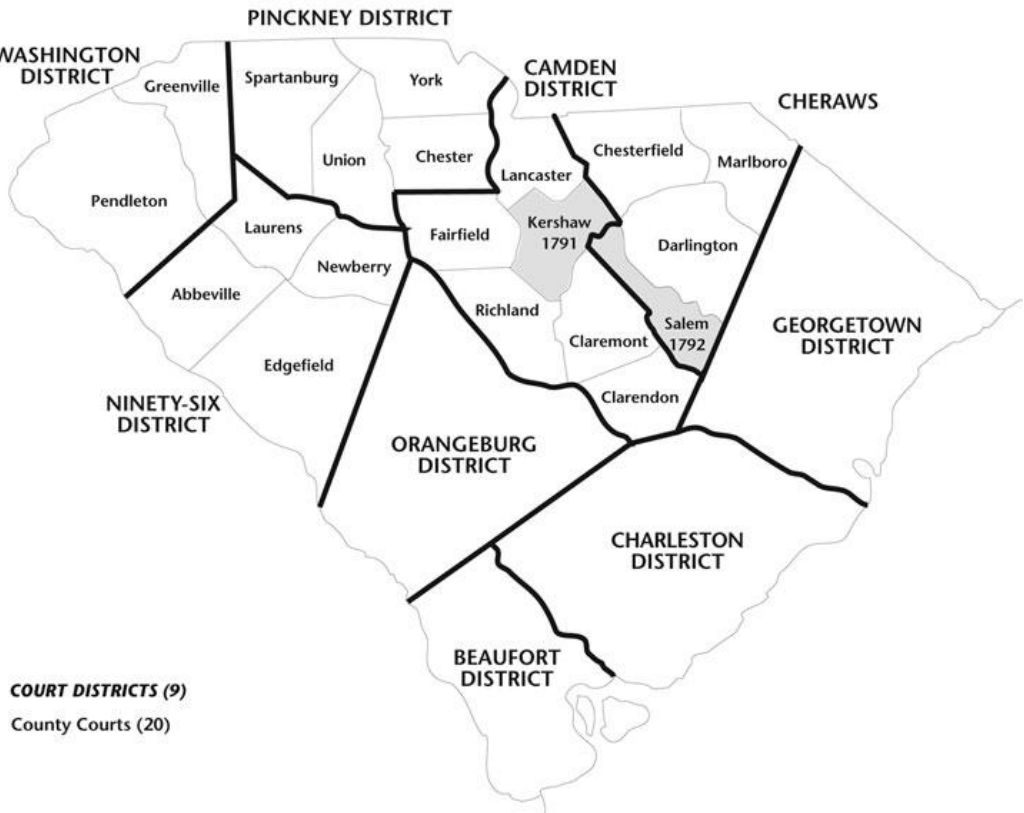
Chester Co., Deed Book S (1816-1820), pp. 99-100.....	19
Chester Co., Deed Book S (1816-1820), p. 547	20
Chester Co., Deed Book S (1816-1820), p. 548 [?].....	20
Chester Co., Deed Book T (1820-1821), p. 228.....	21
Chester Co., Deed Book T (1820-1821), pp. 228-229 {34391}	21
Chester Co., Deed Book T (1820-1821), p. 291	21
Chester Co., Deed Book T (1820-1821), pp. 359-360.....	21
Chester Co., Deed Book U (1821-1824), pp. 55-56 {34392}.....	22
Chester Co., Deed Book U (1821-1824), p. 193.....	22
Chester Co., Deed Book U (1821-1824), pp. 233-234	22
Chester Co., Deed Book U (1821-1824), pp. 346-347	23
Chester Co., Deed Book U (1821-1824), pp. 494-495	23
Chester Co., Deed Book V (1824-1828), pp. 101-102	24
Chester Co., Deed Book W (1824-1828), pp. 145-146 {34394}.....	24
Chester Co., Deed Book W (1824-1828), pp. 157.....	24
Chester Co., Deed Book Y (1830-1832), pp. 27-29 {34398}.....	25
Chester Co., Deed Book Y (1830-1832), pp. 320-321 {34399}.....	26
Chester Co., Court Minutes Book B (1788-1795).....	27
p. 11 (9 Oct 1788).....	27
p. 16 (11 Oct 1788).....	27
p. 61 (4 Jan 1790)	27
p. 103 (5 Oct 1790).....	27
p. 217 (30 Jan 1793)	27
p. 238 (29 Jun 1793).....	27
Chester Co., Common Pleas Court Minutes Book C (1815-1822).....	27
Chester Co., Common Pleas Court Minutes Book D (1822-1828).....	27
pp. 187-188 (25 Oct 1824).....	28
p. 229 (28 Mar 1825).....	28
Edgefield Co., Will Index.....	29
Edgefield Co., Probate Court Index (Loose Papers).....	29
Edgefield Co., Probate Book (1803-1814), pp. 449-450	29
Edgefield Co., Probate Box 39, Package 1542 {34327}	29
Edgefield Co., Grantor/Grantee Indexes to Deeds.....	31
Edgefield Co., Deed Book 24 (1803-1804), pp. 208-210.....	31
Edgefield Co., Deed Book 24 (1806-1807), pp. 22-23	31
Edgefield Co., Deed Book 32 (1814-1816), pp. 295-298 {34456}	32
Edgefield Co., Deed Book 32 (1814-1816), pp. 541-542 {34457}	32
Edgefield Co., Deed Book 39 (1822-1823), p. 73	32
Edgefield Co., Deed Book 40 (1823-1824), pp. 155-156.....	32
Edgefield Co., Deed Book 44 (1829-1830), p. 65 {34458}.....	33
Edgefield Co., Deed Book 44 (1829-1830), pp. 199-200 {34459}	33
Edgefield Co., Deed Book 44 (1829-1830), pp. 200-201	33

Edgefield Co., Deed Book 48 (1836-1839), p. 481 {34460}.....	34
Edgefield Co., Common Pleas Court Minutes (1785-1790).....	35
Edgefield Co., Common Pleas Court Minutes (1802-1808).....	35
Edgefield Co., Court of Ordinary Minutes – Cases of Summons in Partition (1825-1839)	35
Edgefield Co., Old Court of Equity, Index to Decrees	35
Pendleton Co., Will Book (1791-1834), pp. 217-220 {34328}	36
Pendleton Co., Grantor/Grantee Indexes to Deeds	37
Pendleton Co., Deed Book E (1798-1800), pp. 3-4.....	37
Pendleton Co., Deed Book E (1798-1800), pp. 126-127	37
Pendleton Co., Deed Book G (1802-1804), pp. 441-443.....	38
Pendleton Co., Deed Book I (1807-1809), p. 418	38
Pendleton Co., Court Minutes (1790-1793).....	39
Pendleton Co., Common Pleas Court, Judgment Rolls Index	39
Pendleton Co., Common Pleas Court, Judgement Rolls.....	39
Roll 725 (Oct 1802).....	39
Roll 726 (8 Sep 1802).....	39
Spartanburg Co., Grantor/Grantee Indexes to Deeds.....	40
Spartanburg Co., Deed Book A (1785-1787), pp. 265-267 {34300}	40
Spartanburg Co., Deed Book B (1787-1792), pp. 59-60	40
Spartanburg Co., Deed Book F (1797-1800), pp. 92-93 {34452}	41
Spartanburg Co., Deed Book F (1797-1800), pp. 389-390 {34453}	41
Spartanburg Co., Deed Book K (1805-1807), pp. 348-349 {34454}	41
Camden District, Plat Book C (1786-1788), p. 26.....	43
Camden District, Plat Book D (1788-1791), p. 162	43
Camden District, Plat Book E (1791-1795), p. 291.....	44
Ninety-Six District, Land Surveys Book A (1784-1785), p. 217.....	46
Ninety-Six District, Land Surveys Book A (1784-1785), p. 218.....	46
Ninety-Six District, Land Surveys Book D (1788-1799), p. 76.....	47
Ninety-Six District, Land Surveys Book E (1791-1797), p. 54	48
USA, Revolutionary War, Pension File R.4814, James Head {34454}	49

Historic Districts & Counties



1786-1790



1791-1799

Chester Co., Will Book B (1798-1803), pp. 97-100 {34301}

Testator: Richard Head [#133] (of Chester Co.)

Date written: 14 Apr 1800

Date proved: 17 Nov 1800

Executor(s): "my sons" Henry Head [#1331] & William Head [#1332]

Witness(es): Richard Head [#1333], James Head [#1336], & Charles Atterbery

Description:

"I give bequeath unto my well beloved wife Sarah Head [#133/1] all and singular the plantation the plantation on which I now live . . . together with all the remainder of my Estate that in this Will is not bequeathed and given away to others for her my wife to enjoy during her life and, after her death, to be disposed of as shall hereafter be mentioned . . .

I bequeath unto my son Henry Head [100] acres of land, includeing the plantation on which he the said Henry now lives, the deviding line between him and my son William to go right across the spring which is now in use with them so as to halve the said spring between them and yet not to break in upon or interupt each other's plantations or improvements and also one negro boy named Isaac together with that part of the stock of cattle and horses and household furniture that he the said Henry is now in possession of . . .

I give and bequeath unto my son William Head [100] acres of land, including the plantation on which my son William now lives, joining Henry's land and includeing half the spring that is now in use with the said Henry and William, and one negro boy named Daniel together with that part of the stock of horses & cattle and household furniture that is now in possession of the said William . . .

I give and bequeath unto my son Richard [100] acres of land, includeing the plantation that he the said Richard is now in possession of and one negro boy named George & one feather bead & one cow & calf together with that of the stock that he hath heretofore received . . .

I give and bequeath unto my son Peter Newport Head [#1334] [150] acres of land, includeing of a certain plantation called Hokins's Place and one negro girl named Leah & one cow and calf together with that part of the stock & houshold furniture that he the said Peter is now in possession of . . .

I give and bequeath unto my son James Head & my son Thomas Head [#1337] all and singular the remainder of my lands which includes the plantation on which I now live, mor or less to be equally devided between them as James to have the north end of the said land & Thomas to have the south end of said land and to have priviledg to settle, clear, & cultivate on any part of the woodling land in there lots at any time, but the house & plantation already improved which their lots includes my wife is to keep & possess all the days of her life without interuption and, after her death, then the said James & Thomas is to be fully possess of the whole, according to a just dividend of the said land & also I give unto the said James one negro boy named Joseph and one horse & one cow & calf & one feather bead, and also I give unto the said Thomas one young negro eight years old not Leander [?] that & one horse & one cow & calf & one feather bead . . .

I give & bequeath unto my daughter Francis Taylor [#1338] one negro girl named Jenny . . . child in case the said Jenny can be cured . . . & if not she the said Frances may return her into the Estate & receive another young negro in her steed & one mare & saddle, one cow & calf & one feather bead, which stock & bead & saddle the said Frances hath now in her own possession . . .

I give & bequeath unto my daughter Lucinda Head [#1335] onegro girl named Rachel & one horse beast & saddle & one cow & calf & one feather bead . . .

I give & bequeath unto my daughter Sarah Head [#1339] one negro girl named Nelly & one horse beast & saddle & one cow & calf & one feather bead . . .
I will that all the remainder of my Estate of negros, stock, & furniture after the death of my wife shall be equally divided between my daughters Frances, Lucinda, & Sarah . . .”

Chester Co., Will Book D (1805-1810), pp. 129-132 {34390}

Testator: Notley Coats

Date written: 10 Sep 1803

Date proved: 4 Nov 1806

Executor(s): “my loving wife” Franky Coats & James Coats

Witness(es): Peter Corbell, Polly Head [#1331/1], & Jane Coats

Description:

“It is my desire that my loveing wife Franky Coats should possess (during her natural life) the plantation & tract of land whereon I now live containing [300] acres more or less, and also to have while she lives my two negros Ester & Jessie, also to possess what household furniture we have & all the stock of cattle & hogs & two mares & a horse, my black mare, sorrel mare, & bay horse to possess dureing her natural life, as also the mashine of what is my part, which is two thirds as also one half of what goods are remaining in the shop unsold, also ½ what mony that is due on the book ariseing from the sale of what goods are sold after paying out of the same the first cost amounting to [\$279] to William Head [#1332], [\$92], [\$64] to William Price, & the remainder of the [\$279] aforsaid to be paid into my Estate to be appropriated towards the discharging of my debts.

Also, it is my desire that the money is due from Clayburn Wright should be paid unto my wife aforsaid, which [\$150] on a note payable [25 Dec 1803], for the purpose of paying Mr’s [?] bond for borrowed money.

I give and bequeath unto my loveing daughter Peggey Coats [#1336/1], when she shall marrie or come of lawfull age, my negro wench Hannah, a sorrel mare colt, a cow & calf, &, at the decease of my loveing wife do give her Ester with her increase, if any, except the first born, also a sorrel mare, a pot & a feather bed are to be given to her when she shall marrie or come of age, the mare not to be given during her mother’s natural life. Also, the half of what stock of cattle & hogs shall be remaining on the plantation & also the half of the household & kitchen furniture that shall that shall be remaining.

I do give & bequeath unto my loveing son William Coates a sorrel colt claimed by himself, a feather bed, & a pot when he shall come of lawfull age, &, at the decease of my wife Franky Coats I give to my son mentioned & also my negro boy Jesse & the one half of what stock of cattle & hogs that shall remain on the plantation & also one half of the household & kitchen furniture that shall be remaining & also the cotton mashine, the two thirds that is my part & my part of the store shop & at the decease of my wife Franky Coats, Ester’s first born, if any, to my son William Coats.”

Chester Co., Will Book D (1805-1810), p. 148

“Inventory of the Estate Notley Coates, taken [24 Dec 1806]

1 negro man Mark \$250 . . . 1 negro boy Jesse \$400, negro woman Hanner \$175, 1 young wench & child \$450 . . .

\$2,174.22

Henry Head [#1331], Pet'r Corbell, Jeremiah Preston – sworn apraisers"

Chester Co., Will Book D (1805-1810), pp. 209-212

“Whereas Henry Head Head [#1331] hath made suit to me to grant Letters of Administration of the Estate of Franky Coats, deceased . . . [Aug 1807]”

Instrument type: Administrator’s Bond

Date recorded: 4 Sep 1807

Decedent: Franky Coats

Bound: Henry Head Head [#1331] [Administrator], John Pratt, & John Franklin [his securities]

Amount paid: \$2,000

Chester Co., Grantor/Grantee Indexes to Deeds

Year	Grantor	Grantee	Bk/Pg (Description)
-----	-----	-----	-----
1786	Rodin, Thomas & wife	Head, William, Sr.	A/83 * (100A)
1786	Burton, Walthall	Head, George	A/187 * (400A)
1788	Lemons, Robert	Head, George	A/509 * (100A)
1790	Head, William, Sr.	Watson, William	B/230 * (900A)
1791	Sharp, William	Head, Ann	B/465 * (horses & furniture)
1793	Finkler, Charles	Head, James	C/61 * (slave)
1792	Colvin, John & wife	Head, Richard	C/139 * (250A)
1793	Taylor, Isaac & wife	Head, Richard	C/143 * (300A)
1792	Colvin, John & wife	Head, Richard	C/145 * (100A)
1793	Roberts, Jacob	Head, James	C/147 * (slave)
1795	Head, Richard & wife	De Graffinreidt, Allen	D/378 * (70A)
1795	Head, Richard & wife	De Graffinreidt, Allen	D/380 * (32A)
1796	Head, James	Roden, John	E/242 * (slave)
1802	Head, George	Price, Cutburt	H/534 * (100A)
1802	Butler, Seman	Head, Sarah	I/77 * (slave)
1805	Colvin, Richard	Head, Richard	L/12 * (47A)
1805	Head, Peter	Cockerell, Sanford	L/133 * (72.5A)
1805	Shaw, William	Head, Henry	L/212 * (163A)
1806	Head, Peter	Cockeryl, Elias	M/145 * (77.5A)
1802	Head, George	Simpson, Jesse	M/212 * (100A)
1806	Coats, Notley	Head, Henry	M/333 * (50A)
1806	Coats, Notley	Head, Henry	M/335 * (100A)
1806	Head, Henry	Franklin, John	M/357 * (55A)
1803	Head, George	Colvin, Nicholas	N/238 * (434A)
1808	Cockrill, Elias	Head, Richard	N/443 * (77.5A)
1809	Head, Henry	Hurst, Henry	O/108 * (50A)
1809	Head, Richard	Hurst, Henry	O/160 * (100A)
1811	Head, Henry	Head, James	O/483 * (100A)
1812	Lay, James, Sr.	Head, William	P/192 * (mortg. 50A)
1812	Trussell, John	Head, Richard etc.	P/238 (mortg.)
1813	Hill, Moses	Head, Henry	P/337 * (slave)
1812	Harrison, Mordecai	Head, William	P/343 * (mortg. 96A)
1814	Head, George	Price, Daniel	Q/299 * (100A)
1814	Head, William	Rosborough, John	Q/326 (sat. of mortg.)
1814	Head, Henry	Head, James	R/19 * (156.5A)
1816	Coats, William & wife	Head, Henry	R/353 * (340A)
1816	Barkley, Robert	Head, Henry	R/355 * (14A)
1817	Head, Peter	Wright, Richard	S/99 * (45.5A)
1817	Lyles, James	Head, James	S/180 (16A)
1819	Bostick, John	Head, James	S/547 * (mortg. 111A)
1819	Head, Henry	Aiken, William	S/548 * (mortg. ?)
1820	Head, Henry, etc.	Wham, Joseph	T/228 * (100A)
1820	Head, Henry & wife	Wham, Joseph	T/228 * (100A)
1820	Head, James	Bostick, John	T/291 * (sat. of mortg.)
1821	Cockerill, Thomas, Sr.	Head, Philemon	T/359 * (218A)

1821	Head, Henry	Head, George	U/55 * (150A)
1822	Head, George	Cockerill, William	U/193 * (150A)
1822	Head, Richard & wife	Stone, Eve	U/233 * (258.5A)
1823	Head, Henry & wife	Aiken, William	U/346 * (350A+50A)
1823	Franklin, Isaiah	Head, William	U/494 * (129A)
1824	Franklin, Benjamin	Head, Henry etc.	V/101 * (mortg. slave)
1826	Franklin, Alfred	Head, Burr H.	W/145,157 * (109A)
1829	Macon, Eliza D. etc.	Head, Burr H.	X/407 (trust deed)
1830	Head, Philimon W.	Mobley, Edward	X/468 (120A)
1830	Head, Philimon W.	Hudd, William	Y/3 (44.5A)
1830	Head, Henry etc.	Head, Peter	Y/27 * (quitclaim 400A+30A)
1830	Head, James	Colvin, John, Sr.	Y/76 (172A)
1831	Cockrell, William	Head, Burr H.	Y/245 (136A)
1831	Head, Sarah	Head, Richard etc.	Y/320 * (quitclaim 10A)
1831	Head, Wm., Jr.	Colvin, Martin	Y/321 (105A)
1832	Head, Burr H. etc.	Mobley, Edward, Sr.	Y/419 (370A)
1833	Head, Sarah, Sr. etc.	Colvin, Martin	Z/174 (400A)
1833	Head, William, Sr.	Mobley, Isaiah	Z/272 (475A)
1834	Head, William, Sr.	Colvin, Martin	Z/373 (57A)
1834	Head, William	Colvin, Nicholas, Sr.	Z/446 (85A)
1834	Thomas, John	Head, Burr H.	Z/463

[There are no other Head grantors or grantees from Book A (1785-1788) through Book Z (1832-1834).]

* = abstracted (see below)

Chester Co., Deed Book A (1785-1788), pp. 83-84 {34302}

Date written: 8 Apr 1786

Date recorded: 18 Apr 1786

Grantor(s): Thomas Rodin & Mary (his wife) (of Camden District)

Grantee(s): William Head, Sr. [#23] (of Camden District)

Witness(es): Enoch Pearson [#232/1], Ezekel Sanders, & Thomas Sanders

Amount paid:

Description: 100 acres of land in Chester Co. "being part of a grant of [800] acres, which was granted to Joseph Brown by patent bearing date [16 Jan 1772] . . . transferred from the said Joseph Brown to . . . Thomas Rodin [24 Dec 1784] . . . lying on the eastward side of John Moberley's land"

Chester Co., Deed Book A (1785-1788), pp. 187-189

Date written: 4 --- 1786

Date recorded:

Grantor(s): Walthal Burton (planter, of Camden District)

Grantee(s): George Head [#131] (planter, of Camden District)

Witness(es): William Head & John Wade

Amount paid: £200

Description: 400 acres of land in Camden District “on a branch of Broad River call Hiatham’s [?] Creek . . . bounding S. E. by William Stone’s land . . . N. W. by . . . Collins’ land . . . by certain grant bearing date [Jun 1766] . . . to Daniel Price & George Kiwn [?] & sold & conveyed to Walthal Burton by special deed”

Chester Co., Deed Book A (1785-1788), pp. 509-511

Date written: 16 Jun 1788

Date recorded:

Grantor(s): Robert Lemons (planter, of Camden District)

Grantee(s): George Head [#131] (planter)

Witness(es): Jas. Huey, Joseph Simms, & Jas. Goo. McLoan [?]

Amount paid: £100

Description: 100 acres of land in Camden District “on the waters of Sandy River . . . Da’l Price’s land . . . James Sharp’s land . . . as appears by a certain grant bearing date [6 Feb 1786] . . . to Robert Lamons”

Chester Co., Deed Book B (1788-1792), pp. 230-232

Date written: 29 Dec 1789

Date recorded: 3 Apr 1790

Grantor(s): William Head, Sr. [#23] (planter, of Craven Co.)

Grantee(s): William Watson (planter)

Witness(es): John Watson, Eli Cornwell, & Robert Watson

Amount paid: £100

Description: 900 acres of land “on Mountains Branch and the Fish Hole Branch bounding on Ashford Jenkins’ land on the south side of Sandy River . . . as appears by a certain grant . . . dated [5 Mar 1787]”

Chester Co., Deed Book B (1788-1792), pp. 465-466 {34321}

Date written: 4 Apr 1791

Date recorded: 28 Jun 1791

Grantor(s): William Sharp [#1512/1] (of Chester Co.)

Grantee(s): Ann Head [#151/1]

Witness(es): William Colvin, Nicoless Colvin, & Sarah Wood

Amount paid: “for and in consideration of natural affection, etc.”

Description: “a sorrell horse, three years old, about [14] hands high with a star in his four head, also a brown bay filley, two years old with a star in her fourhead, also one cow and yearling, and one feather bead and furniture”

Chester Co., Deed Book C (1793-1794), pp. 61-62

Date written: 24 Dec 1792

Date recorded: 15 Apr 1793
Grantor(s): Charles Finkler (planter, of Prince Fredrick's Parish, Liber [?] Co.)
Grantee(s): James Head [#151] (planter)
Witness(es): Thomas Finkler & George Head [#131]
Amount paid: £40
Description: "one negro girl named Jemimah"

Chester Co., Deed Book C (1793-1794), pp. 139-140

Date written: 7 Feb 1792
Date recorded:
Grantor(s): John Colvin & Hannah (his wife) (of Chester Co.)
Grantee(s): Richard Head [#133] (of Chester Co.)
Witness(es): John Pratt, James Head [#151], & George Head [#131]
Amount paid: £150
Description: 250 acres of land in Camden District "on the waters of Stone's Creek of Sandy River bounding on land claimed by John Cockrell & bounding on land claimed by James Hughey & on land laid out, & bounding on land claimed by James Daugharty, & bounding on land claimed by John Colvin . . . as appears in a platt annexed to the original grant bearing date [6 Feb 1786] . . . in Grant Book GGGG, page 411 . . . granted to the said John Colvin"

Chester Co., Deed Book C (1793-1794), pp. 143-145

Date written: 27 Feb 1792
Date recorded: 15 Apr 1793
Grantor(s): Isaac Taylor & Jane (his wife) (of Chester Co.)
Grantee(s): Richard Head [#133] (of Chester Co.)
Witness(es): James Head [#151], Henry Head [#1331], & Sarah Taylor
Amount paid: £50
Description: 300 acres of land in Camden District "being part of a tract of [640] acres which was granted to the said Rich'd Head [5 Feb 1787] . . . the part herein conveyed . . . bounding on Mosses Stone's land, a part of the same survey . . . bounding on John Stone's land . . . bounding on Richard Head's land . . . bounding on the land laid out to s'd Isaac Taylor's . . . on the waters of Sandy River"

Chester Co., Deed Book C (1793-1794), pp. 145-147

Date written: 7 Feb 1792
Date recorded:
Grantor(s): John Colvin & Hannah (his wife) (of Chester Co.)
Grantee(s): Richard Head [#133] (of Chester Co.)
Witness(es): John Pratt, James Head [#151], & George Head [#131]
Amount paid: £60
Description: 100 acres of land "on a branch of Broad River called Sandy Creek . . . as appears in a platt annexed to the original grant bearing date [17 Feb 1767], the same being granted to

Lucy Collins . . . but transfered from the s'd Lucy Collins to Dennis Carrell [9 Mar 1771], also transfered from the said Dennis Carrell to the above mentioned John Colvin [3 Feb 1784]"

Chester Co., Deed Book C (1793-1794), pp. 147-148

Date written: 12 Dec 1792

Date recorded: 15 Apr 1793

Grantor(s): Jacob Roberts

Grantee(s): James Head [#151]

Witness(es): James Hughey, William Woodward, & Richard Head [#133]

Amount paid: £30

Description: "one negro man named Hall, but through disguise have been called Joseph, about [36] years of age"

Chester Co., Deed Book D (1791-1796), pp. 378-379 {34303}

Date written: 11 Mar 1795

Date recorded: 11 Mar 1795

Grantor(s): Richard Head [#133] (planter) & Sarah [#133/1] (his wife) (of Chester Co.)

Grantee(s): Allen De Graffinreidt (of Chester Co.)

Witness(es): Thomas Gore, John Price, & James Oneal

Amount paid: £15

Description: 70 acres of land "being part of a tract containing [196] acres granted to the said Richard Head [6 Feb 1792] situate on the south side of the south fork of Sandy River on a branch called Cockrell's Branch . . . bounding on land surveyed for Wm. Stone"

Chester Co., Deed Book D (1791-1796), pp. 379-380

Date written: 11 Mar 1795

Date recorded: 11 Mar 1795

Grantor(s): Richard Head [#133] (planter) & Sarah [#133/1] (his wife) (of Chester Co.)

Grantee(s): Allen De Graffinreidt (of Chester Co.)

Witness(es): Thomas Gore, John Price, & James Oneal

Amount paid: £15

Description: 32 acres of land "part of a tract containing [196] acres granted to the said Richard Head [6 Feb 1792] situate on the north side of the south fork of Sandy River . . . line of land laid out to Wm. Stone . . . land laid out to Richard Head"

Chester Co., Deed Book E (1796-1797), p. 242

Date written: 31 Dec 1794

Date recorded: 11 Oct 1796

Grantor(s): James Head [#151] (planter, of Chester Co.)

Grantee(s): John Roden (planter, of Chester Co.)
Witness(es): Greenberry Roden, John Stermatt Head [#1511] & James Roden
Amount paid:
Description: "one negro woman named Hall, about [37] years of age"

Chester Co., Deed Book H (1800-1802), pp. 534-535

Date written: 23 Feb 1799
Date recorded: 10 Dec 1800
Grantor(s): George Head [#131] (of Pendleton Co.)
Grantee(s): Cutburt Price (of Chester Co.)
Witness(es): Dey Simpson, Thomas Colvin, & William Price
Amount paid: \$257
Description: 100 acres of land in Chester Co. "on Flintham's Creek, a branch of Sandy River . . . being part of a tract granted to Daniel Price"

Chester Co., Deed Book I (1802-1803), pp. 77-78 {34323}

Date written: 29 Jan 1802
Date recorded: 13 Apr 1802
Grantor(s): Seman Butler (of Fairfield District)
Grantee(s): Sarah Head [#133/1] (relict of Richard Head [#133], dec'd)
Witness(es): Enoch Butler, Joel Butler, & John Butler
Amount paid: £100
Description: bill of sale "negro man named Anthony, about [32] years of age"

Chester Co., Deed Book L (1804-1805), pp. 12-13

Date written: 22 Feb 1803
Date recorded: 22 Feb 1803 [?]
Grantor(s): John Colvin (of Chester District)
Grantee(s): Richard Head [#133] (of Chester District)
Witness(es): Henry Head [#1331] & Agness Jinkins
Amount paid: £30
Description: 47 acres of land in Chester District "being part of a tract granted to Minor Winn in the year [1786] . . . south fork of Sandy River"

Chester Co., Deed Book L (1804-1805), pp. 133-134 {34324}

Date written: 4 Dec 1804
Date recorded: 16 Apr 1805
Grantor(s): Peter Head [#1334] (of Chester District)
Grantee(s): Sanford Cockerell
Witness(es): Vachel Smith & Joseph Cockril

Amount paid: \$250

Description: 72.5 acres of land in Chester District “willed to the said Peter Head by Richard Head [#133], deceased . . . on the waters of Sandy River . . . Moses Stone land”

Chester Co., Deed Book L (1804-1805), pp. 212-213

Date written: 23 Sep 1805

Date recorded: 23 Sep 1805

Grantor(s): William Shaw (of Chester District)

Grantee(s): Henry Head [#1331] (of Chester District)

Witness(es): John Rosborough & William Head [#1332]

Amount paid: \$550

Description: 163 acres of land “on a branch of Sandy River, being part of two tracts of land bounded on the N. & N. E. by William Trussel’s land, on the E. by Widow Lyle’s land, on the S. & S. W. by Notley Coats’ land and James Coats’ land, and on the N. W. by John Kenedy’s land. Reference may be had to the deed of conveyance or indenture from John Fraknlin to me the s’d William Shaw, recorded in Book B and page 162, being the plantation whereon s’d Daniel Trussel now lives”

Chester Co., Deed Book M (1805-1806), p. 145

Date written: 3 Jan 1806

Date recorded: 1 Apr 1806

Grantor(s): Peter Head [#1334] (of Chester District)

Grantee(s): Elias Cockerl (of Chester District)

Witness(es): William Head [#1332] & John Crisp

Amount paid: \$200

Description: 77.5 acres of land in Chester District “on the waters of Sandy River . . . being part of Richard Head’s [#133] old track and then conveyed unto the s’d Peter Head by the Last Will and Testament of the afores’d Richard Head, dec’d . . . Isac Taylor’s land . . . Head’s land . . . Sanford Cockerl’s land”

Chester Co., Deed Book M (1805-1806), pp. 212-213

Date written: 23 Feb 1799

Date recorded: 4 Jan 1802

Grantor(s): George Head [#131] (of Pendleton Co.)

Grantee(s): Jesse Simpson (of Chester Co.)

Witness(es): William Price, Day Sinson, & Thomas Colvin

Amount paid: £60

Description: 100 acres of land in Chester Co. “being part of a tract granted to George Flinn . . . on Flinthem’s Creek of Sandy River”

Chester Co., Deed Book M (1805-1806), pp. 333-334

Date written: 10 Mar 1804
Date recorded: 22 Oct 1806
Grantor(s): Notley Coats (of Chester District)
Grantee(s): Henry Head [#1331] (of Chester District)
Witness(es): James Coats & John Coats
Amount paid: \$150
Description: 50 acres of land “on the waters of Sandy River, it being a tract run by James Kennedy to be granted to Notley Coats . . . binding on land belonging to James Daugherty, also binding on lands belonging to Notley Coats”

Chester Co., Deed Book M (1805-1806), pp. 335-336

Date written: 10 Mar 1804
Date recorded: 22 Oct 1806
Grantor(s): Notley Coats (of Chester District)
Grantee(s): Henry Head [#1331] (of Chester District)
Witness(es): James Coats & John Coats
Amount paid: \$300
Description: 100 acres of land “granted to John Franklin and Thomas B. Franklin and also Maj. Gresham & conveyed from John Franklin & Thomas B. Franklin to Notley Coats . . . lying on the waters of Sandy River”

Chester Co., Deed Book M (1805-1806), pp. 357-358

Date written: 8 Aug 1806
Date recorded: 25 Nov 1806
Grantor(s): Henry Head [#1331] (of Chester District)
Grantee(s): John Franklin (of Chester District)
Witness(es): Peter Corbell, Sr., Charles Boyd, & Peter Corbell, Jr.
Amount paid: \$165
Description: 55 acres of land in Chester District “on the waters of Sandy River . . . John Franklin’s land . . . Alexander Lewis’s line . . . Peter Corbell’s line”

Chester Co., Deed Book N (1806-1808), pp. 238-239

Date written: 2 Apr 1803
Date recorded: 19 Apr 1803
Grantor(s): George Head [#131] (of Pendleton District)
Grantee(s): Nicholas Colvin (of Chester District)
Witness(es): Henry Head [#1331] & William Colvin
Amount paid: \$514.25
Description: 434 acres of land in Chester District “being part of a tract granted to Daniel Price, as also a tract granted to Robert Lemmons, as also a tract granted to George Head . . . on Flinton’s Creek, a branch of Sandy River, bound and adjoining William Colvin, John Colvin,

& Martin Elam, and Richard Head [#1333], known by the name of the said George Head, Sr. old place”

Chester Co., Deed Book N (1806-1808), pp. 443-444 {34325}

Date written: 9 Jan 1808

Date recorded: 7 Jun 1808

Grantor(s): Elias Cockrill (of Chester District)

Grantee(s): Richard Head [#1333] (of Chester District)

Witness(es): Christopher Thompson & Nathaniel Cockrill

Amount paid: \$250

Description: 77.5 acres of land in Chester District “on the waters of Sandy River . . . being part of Richard Head, Sr.’s [#133] old tract of land and conveyed unto Peter Head [#1334] by the Last Will and Testament of the aforesaid Richard Head, Sr., deceased, and from the said Peter Head to Elias Cockrill . . . stake on Isaac Taylor’s land . . . on lands belonging to the other heirs of the said Richard Head, deceased”

Chester Co., Deed Book O (1808-1811), p. 108

Date written: 13 Feb 1809

Date recorded: 26 Jul 1809


Grantor(s): Henry Head [#1331] (planter, of Chester District)

Grantee(s): Henry Hurst, Sr. (of Northumberland Co., VA)

Witness(es): Wm. Woodward & Mason Huey

Amount paid: \$100

Description: 50 acres of land in Chester District



Chester Co., Deed Book O (1808-1811), pp. 160-162 {34326}

Date written: 13 Oct 1809

Date recorded: 23 Oct 1809

Grantor(s): Richard Head [#1333] & Sarah [#1333/1] (his wife) (of Chester District)

Grantee(s): Henry Hurst (of Chester District)

Witness(es): James Huey & Daniel Colvin

Amount paid: \$500

Description: 100 acres of land in Chester District "on the waters of Sandy River . . . along the Charlestown Road . . . binding on James Huey's land . . . binding on Allen Degraffenreed's land . . . binding on Jas. Head's [#1336] land . . . William Head's [#1332] land"

Chester Co., Deed Book O (1808-1811), pp. 483-484

Date written: 17 Aug 1809

Date recorded: Jan 1811

Grantor(s): Henry Head [#1331] (of Chester District)

Grantee(s): James Head [#1336] (of Chester District)

Witness(es): James Coats & William Head [#1332]

Amount paid: \$500

Description: 100 acres of land in Chester District "on a branch of Sandy River . . . part of a tract of land that belonged to Richard Head, Sr. [#133] in his lifetime and left by him to the said Henry Head by heirship & lyes adjoining of William Land . . . a spring known by the name of the New Spring . . . along Nathaniel Cockrill's line"

Chester Co., Deed Book P (1810-1813), pp. 192-194

Date written: 13 Mar 1811

Date recorded: 7 Apr 1812 (proved 30 Oct 1811)

Grantor(s): James Lay, Sr. (of Chester District)

Grantee(s): William Head [#1332]

Witness(es): Barnet Franklin & Uny Carrol

Amount paid: \$100 (mortgage)

Description: 50 acres of land in Chester District "on Stone's Fork of Sandy River . . . upon John Colvin's Sr. line on the creeke . . . Ephraim Butler's line . . . Hannah's Cabin

Chester Co., Deed Book P (1810-1813), p. 337

Date written: 20 Jan 1813

Date recorded: 20 Jan 1813

Grantor(s): Moses Hill

Grantee(s): Henry Head [#1331]

Witness(es): John Rosborough

Amount paid: \$500

Description: "a negro man named Prince, about [31] years of age, dark complexion"

Chester Co., Deed Book P (1810-1813), pp. 343-344

Date written: 31 Jul 1812

Date recorded: 5 Nov 1812

Grantor(s): Mordecai Harrison

Grantee(s): William Head [#1332] (Trustee for Anthony Coats, a man of colour)

Witness(es): John Rosborough & Joseph Clements

Amount paid: \$130 (mortgage, 2 notes for \$65 each)

Description: 96 acres of land "David Morrow's land . . . John Franklin's land . . . land formerly owned by Charles H. Sims . . . Gabriel Freeman's land . . . Thomas Cockrell's"

Chester Co., Deed Book Q (1813-1814), pp. 299-300

Date written: 23 Feb 1799

Date recorded: 16 Jul 1814 (proved 10 Dec 1800)

Grantor(s): George Head [#131] (of Pendleton Co.)

Grantee(s): Daniel Price (of Pendleton Co.)

Witness(es): Dey Simpson, Thomas Colvin, & William Price

Amount paid: \$300

Description: 100 acres of land in Chester Co. "being part of a tract granted to George Flem . . . on Flinthim's Creek of Sandy River"

Chester Co., Deed Book R (1814-1816), pp. 19-20

Date written: 19 Aug 1811

Date recorded: 9 Dec 1814

Grantor(s): Henry Head [#1331]

Grantee(s): James Head [#1336]

Witness(es): Christopher Thompson & William Head [#1332]

Amount paid: \$650

Description: 156.5 acres of land in Chester District "on the head waters of Little Sandy River & was originally granted to John Franklin & Thomas Franklin & conveyed from s'd John & Thomas Franklin by bargain and sail to William Shaw & conveyed from said William Shaw to Henry Head"

Chester Co., Deed Book R (1814-1816), pp. 353-354

Date written: 2 Jan 1812

Date recorded: 29 Jun 1816

Grantor(s): William Coats & Jane (his wife) (of Chester District)

Grantee(s): Henry Head [#1331] (of Chester District)

Witness(es): William Head [#1332] & Peter Head [#1334]

Amount paid: \$1,020

Description: 340 acres of land in Chester District “on the head waters of Little Sandy River . . . originally granted to Notley Coats [3 Nov 1784] and conveyed from the s’d Notley Coats to the s’d William Coats by Will or hiarship”

Chester Co., Deed Book R (1814-1816), pp. 355-356

Date written: 23 Jan 1816

Date recorded: 29 Jun 1816

Grantor(s): Robert Barkley (of Fairfield District)

Grantee(s): Henry Head [#1331]

Witness(es): James Head [#1336] & Sam Taylor

Amount paid: \$12

Description: 14 acres of land in Chester District “being part of a tract originally granted unto Frances Bremar and Peter Trenau [3 Apr 1786] . . . on the south forks of Little Sandy River containing [520] acres and by Francis Bremar and his wife transferred unto the above Robert Barkley”

Chester Co., Deed Book S (1816-1820), pp. 99-100

Date written: 10 Oct 1815

Date recorded: 3 Jan 1817


Grantor(s): Peter Head [#1334] (of Chester District)

Grantee(s): Richard Wright

Witness(es): David R. Coleman, Henry Hurst, Jr., & Jacob Holyfield

Amount paid: \$153

Description: 45.5 acres of land in Chester District “originally granted to Richard Head [#133] . . . on a branch of Sandy River called the Dry Branch having such shape, form and marks, cuttings and boundings as a plat of the resurvey thereof made by David R. Coleman, Deputy Surveyor”



Chester Co., Deed Book S (1816-1820), p. 547

Date written:

Date recorded:

Grantor(s): John Bostick

Grantee(s): James Head [#1336] (of Chester District)

Witness(es):

Amount paid: \$3 (mortgage - "the object of this deed being to secure the payment of a bond of [\$851] bearing date the one payable January 1818 and 1819, the other [1820]")

Description: 111 acres of land in Chester District "on the waters of Sandy River and Bull Run, being part of a tract of [blank] acres originally granted to Robert Miller and now joining lands of Simon Robinson, William McAlilley & Co."

[The last part of the above deed is missing.]

Chester Co., Deed Book S (1816-1820), p. 548 [?]

Date written: 27 May 1819

Date recorded: 3 Jul 1819 (proved 22 Jun 1819)

Grantor(s): Henry Head [#1331]

Grantee(s): William Aiken

Witness(es): John H. Sargent & Samuel McLary

Amount paid: mortgage

Description:

[The first part of the above deed is missing.]

Chester Co., Deed Book T (1820-1821), p. 228

Date written: 26 Nov 1818

Date recorded: 6 Jun 1820

Grantor(s): John Trussell & Henry Head [#1331] (of Chester District)

Grantee(s): Joseph Wham (of Chester District)

Witness(es): John Kennedy & John Trussell, Jr.

Amount paid: \$200

Description: 100 acres of land "on the head branches of Little Sandy River, being a part of a tract of [200] acres granted to John Trussell, Sr. & Henry Head aforesaid, bounded S. E. by Evin's land, S. E. by Lown's land, S. W. by John Dungan's land"

Chester Co., Deed Book T (1820-1821), pp. 228-229 {34391}

Date written: 30 Apr 1820

Date recorded: 6 Jun 1820 (proved 30 May 1820)

Grantor(s): Henry Head [#1331] (merchant) & Mary [#1331/1] (his wife) (of Chester District)

Grantee(s): Joseph Wham (farmer, of Chester District)

Witness(es): Vincent B. Tims & Robert What

Amount paid: \$200

Description: 100 acres of land in Chester District "on the head branches of Sandy River . . . which I formerly sold unto the said Joseph Wham as may be seen by reference to a deed of conveyance bearing date [26 Nov 1818] and the boundaries being now more accurately ascertained by a resurvey thereof made by William McKeown, D. S."

Chester Co., Deed Book T (1820-1821), p. 291

"Received of John Bostick full satisfaction for the within instrument of writing [25 Sep 1820],
James Head [#1336]
attest Henry Head [#1331]"

[proved 10 Oct 1820]

Chester Co., Deed Book T (1820-1821), pp. 359-360

Date written: 8 Nov 1815

Date recorded: 27 Feb 1821

Grantor(s): Thomas Cockerill, Sr. (of Chester District)

Grantee(s): Philemon Head [#1328] (of Chester District)

Witness(es): Christopher Thompson & John Wright

Amount paid: \$425

Description: 218 acres of land in Chester District “on the head waters of Sandy River . . . on the north by Samuel Burns’s land, on the north west by Joseph Wham’s land, and on the north west by Peter Brown’s land, and on the west by Biggers Moberley’s land, and on the south west by Moses Cockerill, Jr.’s land, and on the south by William Woodward, Jr.’s land, and on the north east by Mrs. Evan’s land . . . where Thomas Cockerill has resided on for some time, and convey to the said Thomas Cockerill by bargain and sale from Adam Mills”

Chester Co., Deed Book U (1821-1824), pp. 55-56 {34392}

Date written: 27 Dec 1810

Date recorded: 24 Dec 1821

Grantor(s): Henry Head [#1331] (of Chester District)

Grantee(s): George Head [#1318] (of Chester District)

Witness(es): William Head [#1332] & James Head [#1336]

Amount paid: \$350

Description: 150 acres of land in Chester District “being part of two tracts, one granted to John Franklin & Thomas B. Franklin, the other surveyed for James Kennedy & granted to Notley Coats . . . corner on Mason Huey’s land . . . to Flinton’s Road . . . William Head [#1332] land . . . Hanging Rock Branch . . . between Stone’s Creek & Flinton’s Creek, branches of Sandy River”

Chester Co., Deed Book U (1821-1824), p. 193

Date written: 25 Dec 1821

Date recorded: 29 Jun 1822

Grantor(s): George Head [#1318]

Grantee(s): William Cockerill

Witness(es): William Head [#1332] & Henry Head [#1331]

Amount paid: \$900

Description: 150 acres of land in Cheste District “one the headwaters of Sandy River . . . Flinton’s Old Road”

Chester Co., Deed Book U (1821-1824), pp. 233-234

Date written: 15 May 1819

Date recorded: 25 Sep 1822 (proved 15 May 1819 & 26 Jul 1822)

Grantor(s): Richard Head [#1333] & Sarah [#1333/1] (his wife) (of Chester District)

Grantee(s): Eve Stone (of Fairfield District)

Witness(es): Adam Cooper & John McCully

Amount paid: \$1,000

Description: 258.5 acres of land, part in Chester District & part in Fairfield District “on the Thorn Hill Branch . . . waters of John’s Creek, being part of a tract granted to David Hopkins & conveyed part by Ferdinand Hopkins & part by James Raydale [?] to the said Richard Head (in two separate conveyances)”

Date written: 12 Jan 1820
Date recorded: 22 Nov 1823 (proved 20 Nov 1823)
Grantor(s): Isaiah Franklin
Grantee(s): William Head [#1332]
Witness(es): Henry Head [#1331] & Benjamin T. Franklin
Amount paid: \$1,100
Description: 129 acres of land in Chester District "on Flinton's Creek, a branch of Sandy River, bounded . . . on the south on William Head [#1332], west on Thomas G. Blewett, east on John Franklin, Jr., east on Newton Franklin's, deceased, and Alphard Franklin's . . . originally owned by John Franklin, Sr., deceased and devolved to his son Isaiah by heirship"


Chester Co., Deed Book V (1824-1828), pp. 101-102

Date written: 5 Feb 1824
Date recorded: 29 Jul 1824 (proved 28 Jul 1824)
Grantor(s): Benjamin Franklin (of Chester District)
Grantee(s): Henry Head [#1331] & Sarah Franklin (now Sarah Corley), Administrators of the Estate of Newton Franklin, dec'd
Witness(es): Elizabeth Colvin
Amount paid: \$701.73 (mortgage)
Description: "a certain negro fellow by the name of Tone"

Chester Co., Deed Book W (1824-1828), pp. 145-146 {34394}

Date written: 6 Dec 1825
Date recorded: 30 Mar 1826 (proved 29 Mar 1826)
Grantor(s): Alfred Franklin (of Chester District)
Grantee(s): Burr H. Head [#13321] (of Chester District)
Witness(es): James Head [#1336] & John H. Gray
Amount paid: \$937.50
Description: 109 acres of land in Chester District "on the waters of Sandy River bounded by land conveyed from Benjamin Franklin to Thos. G. Bleweth's lands . . . and from Isaiah Franklin to William Head's [#1332], lands also belonging to Mrs. Nancy Franklin or part of the legatees of John Franklin, Sr., deceased, land also conveyed from George Head [#1318] to William Cockerell and from Wm. Cockerill to Moses Cockerill, his brother, land also belonging to widow Tallefirio . . . by a reference to the plat now in the hands of Capt. Adam Walker, Surveyor"

Chester Co., Deed Book W (1824-1828), pp. 157



“The above is a true copy of Alford Franklin’s part of his father’s plantation containing [109] acres lying on the waters of Flinton’s Creek and hath such form, marks, and boundaries as the above plat represents.

Surveyed and divided [31 Dec 1817]

[6 Feb 1826]”

Chester Co., Deed Book Y (1830-1832), pp. 27-29 {34398}

Date written: 15 Oct 1811

Date recorded: 10 Apr 1830 (proved 8 Apr 1830)

Grantor(s): Henry Head [#1331], William Head [#1332], Richard Head [#1333], & James Head [#1336] (all of Chester District), Leonard Taylor [#1338/1] (of Fairfield District), & George Head [#1318], & John Dungan [#1339/1] (both of Chester District)

Grantee(s): Peter Head [#1334] (late of Edgefield District)

Witness(es): Christopher Thompson, Sophia Thompson, Ephraim Butler, & Samuel Taylor

Amount paid: \$400

Description: "quit claim of all our right, title, interest . . . to land containing [400] acres . . . unto the said Peter Head . . . being situated on what is now caled Stone's Fork of Sandy River in the District and State aforesaid [Chester District, SC] . . . part of a large tract of land owned by Richard Head, Sr. [#133], deceased, in his lifetime and conveyed by the said Richard Head, Sr., by his Last Will & Testament to his son Thomas Head [#1337], who has since deceased, and now conveyed from the joint heirs of the Estate of the said Richard Head, Sr., deceased, whose names are above mentioned, to the said Peter Head . . . beginning on William Head's land and bounded on the west by lands of Nicholass Colvin & on the so. by land of Joseph Cockrill & on the e. by land of Richard Head, Jr., & on the so. by the tract of land Nicholass Colvin bo't of James Taylor, & on the e. by Nathaniel Cockill's land & on the no. by said Cockrill's land & on the w. by the same . . . and to make up the compliment of the above said [400] acres of land . . . there is included a small tract of land near Rich'd Wright's supposed to contain [30] acres . . . And it is here to be particularly noticed that the said parties as above named do not warrant & defend the said land fully until after the decease of their mother Sarah Head [#133/1], who now is in possession of said premises."

Chester Co., Deed Book Y (1830-1832), pp. 320-321 {34399}

Date written: 20 Dec 1828

Date recorded: 4 Jul 1831

Grantor(s): Sarah Head [#1334/1] (widow of Peter Head [#1334], deceased) (of Chester District)

Grantee(s): Richard Head, Jr. [#1333] & William Head, Jr. [#1332] (both sons of Richard Head, Sr. [#133]) (of Chester District)

Witness(es): William Head [#1332] & James B. Lee

Amount paid: \$100

Description: "quit claim of all my right, title, interest . . . of land containing [10] acres . . . situated on the waters of Stone's Fork of Little Sandy River . . . being part of a tract of land whereon Peter Head lived in his lifetime and on which said tract of land the said widow Sarah Head, Sr. as aforesaid at the time lived on herself and lies adjoining on the west side of the tract of land belonging to the said Richard & William Head, Jr., and which said tract of land from which the above [10] acres was taken from fell or came to the said Peter Head from his father Richard Head, Sr., deceased . . . deed of conveyance from the heirs of Thomas Head [#1337], deceased, son of Richard Head, deceased"

Chester Co., Court Minutes Book B (1788-1795)

p. 11 (9 Oct 1788)

“George Head [#131] being sworn as garnishee in an attachment brought by James Hughey against Walthal Burton, declares he owes the defendant Burton the sum of [£14.8.8] Virginia currency.”

p. 16 (11 Oct 1788)

“James Hughey vs. Walthal Burton } Upon an Attachment in Debt
On hearing, it is considered by the Court that the plaintiff recover against the defendant the sum of [£6.10.8] together with his costs by him about his suit in this behalf expended to be levied in the hands of George Head [#131], the garnishee aforesaid.”

p. 61 (4 Jan 1790)

“Pursuant to law, the Court doth proceed to draw the Grand & Petit Juries to serve at April Term who are as follows, viz, the Grand Jury, to wit . . . George Head [#131] . . .”

p. 103 (5 Oct 1790)

“A deed of conveyance from William Head [#23] to William Watson was proven in Court, according to law, & ordered to be recorded.”

p. 217 (30 Jan 1793)

“Walthal Burton vs. George Head [#131] }
Ordered that sei. fa. issue against the deft. to shew cause why the judgment may to be revived.”

p. 238 (29 Jun 1793)

“Walter Burton vs. George Head [#131] }
Ordered that sei. fa. do issue ag’t the defendant to appear at next Court to shew cause, if any he has, why the two judgments, which the plaintiff recovered against him in this Court, should not be revived.”

[There are no other Heads in this book.]

Chester Co., Common Pleas Court Minutes Book C (1815-1822)

Entries involving Heads:

107, 116, 126, 172, 238*, 239*, 269, 323*, 326, 376, 404, 425

* = more than one entry on page

Chester Co., Common Pleas Court Minutes Book D (1822-1828)

pp. 187-188 (25 Oct 1824)

“The Court then ordered the names of the Petit & Common Pleas Jurors to be called, who were summoned to serve at the present term, and they were accordingly called and the following persons answered to their names, viz . . . Richard Head [#1333] . . .”

“And the following persons not answering to their names were noted as defaulters, viz, Richard Head [#1333].”

p. 229 (28 Mar 1825)

“The State vs. William Curry & Richard Head [#1333] } Writ of seize facias on default as Petit Jurors at Fall Term 1824

The above named persons were excused on their affidavits.”

Entries involving Heads:

4, 16, 147, 183, **187, 229**

Edgefield Co., Will Index

[There are no Heads in this index through 1850.]

Edgefield Co., Probate Court Index (Loose Papers)

Estate -----	Exec'r, Adm'r, Guardian -----	Apartment/Pkg. -----
Head, John	Sarah & Peter Head (Adm'rs)	39/1542

[There are no other Head Estates in this book.]

Edgefield Co., Probate Book (1803-1814), pp. 449-450

“Warrant of Appraisement

...

These are to authorize and empower you, or any three or four of you whose names are here under written, to repair to all such parts and places within this State as you shall be directed by Sarah Head [#132/1] and Peter Head [#1324], Administrators of the goods and chattels, rights and credits of John Head [#132], late of the said District, deceased . . . and appraise all and every the said goods and chattels . . . on or before [22 May 1807]. Dated [24 Mar 1807]. To Messrs. Stephenson Campbell, Edward Burt, Thomas McDaniel, and William Eddins.

...

Recorded [23 Jun 1807]”

“Inventory

An Inventory of the goods and chattels of John Head [#132], dec'd, as shewed to us this [31 Mar 1807]

...

Stephenson Campbell, Thomas McDaniel, William Eddins

...

Recorded [23 Jun 1807]”

Edgefield Co., Probate Box 39, Package 1542 {34327}

“State of South Carolina, Edgefield District

By John Simkins, Ordinary, of Edgefield District

Whereas Sarah Head [#132/1] & Peter Head [#1324] hat applied to me for Letters of Administration on all and singular the goods and chattels, rights and credits of John Head [#132], late of the District aforesaid, deceased.

These are therefore to cite and admonish all and singular the kindred and creditors of the said deceased to be and appear before me at our next Ordinary's Court for the said District, to be holden at Edgefield Courthouse on [10 Mar 1807] to shew cause, if any, why the administration should not be granted.

Given under my hand and seal, this [16 Feb 1807] . . .

On [22 Feb 1807], the within citation was read at Mountain Creek in a publick assembly . . .
Rec'd in the Ordinary office [24 Mar 1807]"

Instrument type: Administrator's Bond

Date recorded: 24 Mar 1807

Decedent: John Head [#132]

Bound: Sarah Head [#132/1], Peter Head [#1324], Bartlet Bledsoe, & John Coursey [?]

Amount paid: \$5,000

"South Carolina, Edgefeild District

An account of the sale of the personal Estate of John Head [#132], dec'd, sold [20 Apr 1807] by
Sarah Head [#132/1], Admtrx., and Peter Head [#1324], Admtr.

...

Sarah Head

James Head, Jr. [#1321]

Jean Head [#1322]

Stephen Head [#1327]

Peter Head [#1324]

James Head, Sr.

..."

"South Carolina, Edgefield District

To Sarah Head [#132/1], Adm'x & Peter Head [#1324], Adm'r of the Estate of John Head
[#132], dec'd.

Whereas Henry Huff [#1323/1] & Rosanah [#1323], his wife, are heirs and representatives of
said Estate and whereas they conceive themselves intitled to receive forthwith their respec-
tive share of said Estate in persuance of Act of the General Assembly in such cases made
and proved.

These are therefore to command you . . . to be and appear before me in my office at Edgefield
Courthouse on [7 Oct 1808] to render in an accoumpt of your actings and doings in the prem-
ises that it may more fully appear wheathe you have so administered on said Estate as by the
conditions and undertakeings in your bond contained and by the law, usage, and customs in
such cases made and provided your are bound to do, therein. Fail not at your peril.

Given under my hand and seal at my office this [21 Sep 1808] – M. Timkins, O. E. D."

[There are several other relevant documents in this package that should be examined.]

Edgefield Co., Grantor/Grantee Indexes to Deeds

Year	Grantor	Grantee	Bk/Pg (Description)
-----	-----	-----	-----
1804	Lewis, Benjamin & wife	Head, John	24/208 * (300A)
1807	Head, John	Stevens Creek Church	27/22 * (2A)
1816	Head, Stephen	McCrary, Alexander	32/295 * (Trust for Margaret Head)
1816	Head, Sarah etc.	Youngblood, Thomas	32/541 * (200A)
1823	Head, Richard	Culclasure, William	39/73 * (150A)
1824	Head, James	Culclazar, William	40/155 * (144A)
1830	Head, Sarah etc.	Strother, George	44/65 * (436A)
1830	Head, James	Head, Richard B.	44/199 * (150A)
1830	Kennerly, James	Head, James	44/200 * (150A)
1839	Head, James	Dorn, George	48/481

[There are no other Head grantors or grantees in the index from Book 1 (1787-1790) through Book 48 (1836-1839).]

* = abstracted (see below)

Edgefield Co., Deed Book 24 (1803-1804), pp. 208-210

Date written: 5 Oct 1803

Date recorded: 10 Feb 1804

Grantor(s): Benjamin Lewis & Ellender (his wife) (of Edgefield District)

Grantee(s): John Head [#132] (of Pendleton District)

Witness(es): Abraham Stevens & Aaron Hill

Amount paid: \$1,000

Description: 300 acres of land (three tracts) "first conveyed to Azariah Lyons . . . [3 Apr 1786] . . . adjoining Elisha Stephens' land . . . north side of the creek from thence north up the old line between Abraham Stevens & myself up by the meating house up near the spring where I gave the said Abraham Stevens two acres of land . . . from thence with reference deed of conveyance from John Hite . . . along a conditional line between said Benjamin Lewis & George Landrum's land . . . Rich'd Morris's line . . . just over the old waggon road and from thence down to the waggon ford on the main Little Stevens Creek . . . line up to where McDaniel's line comes and then crosses the creek."

Edgefield Co., Deed Book 24 (1806-1807), pp. 22-23

Date written: 16 Sep 1805

Date recorded: 11 Apr 1806

Grantor(s): John Head [#132] (of Edgefield District)

Grantee(s): Incorporated Society of the Baptist Church of Christ on Little Stevenses Creek

Witness(es): Stephenson Campbell & Francis Burt

Amount paid: \$1

Description: 2 acres of land in Edgefield District “on the waters of Little Stevens Creek afore-said whereon the Old Baptist Meeting House stands, part of a tract originally granted to Hugh Rose [?], part of the tract whereon I now live . . . corner on Abraham Stevens’ line”

Edgefield Co., Deed Book 32 (1814-1816), pp. 295-298 {34456}

Date written: 29 Jun 1815

Date recorded: 30 Jun 1815 (proved 29 Jun 1815)

Grantor(s): Stephen Head [#1327] (planter, of Edgefield District)

Grantee(s): Alexander McCreary (planter, of Edgefield District) (trustee for and in behalf of Margaret Head [#1327/1])

Witness(es): H. B. Troutman & James McCulloch

Amount paid: \$50

Description: 180 acres of land in Edgefield District “near Little Stephens’s Creek . . . also four horses . . . with one waggon & gears, and three feather beds and furniture”

Edgefield Co., Deed Book 32 (1814-1816), pp. 541-542 {34457}

Date written: 21 Sep 1815

Date recorded: 25 Mar 1816 (proved 22 Mar 1816)

Grantor(s): Sarah Head [#132/1], James Head [#1321], Stephen Head [#1327], Peter Head [#1324], & Philemon Head [#1328] (of Edgefield District) ([also signed by:] Margaret Head [#1328/1] & Effamy Head [#1321/1])

Grantee(s): Thomas Youngblood, Jr. [#13211/1]

Witness(es): Thomas Youngblood, Sr. & James McCreless

Amount paid: \$200

Description: 200 acres of land in Pendleton District “it being a part of a tract of land granted to Auguston Blackburn . . . on Cravens Creek”

Edgefield Co., Deed Book 39 (1822-1823), p. 73

Date written: 25 Sep 1820

Date recorded: 1 Apr 1822 (proved 18 Aug 1821)

Grantor(s): Richard Head [#1313] (of Pendleton District)

Grantee(s): Wm. Culclasure (of Edgefield District)

Witness(es): James Head [#1311] & William Peg [#1317/1]

Amount paid: \$500

Description: 150 acres of land in Edgefield District “on Sleepy Creek, a branch of Savanna River . . . mouth of the Spring Branch . . . John Dorn’s tract . . . along Jacob Youngblood’s line”

Edgefield Co., Deed Book 40 (1823-1824), pp. 155-156

Date written: 17 Aug 1821

Date recorded: ca. Sep 1823

Grantor(s): James Head [#1311] (of Orangeburg District)
Grantee(s): William Culclazar (of Edgefield District)
Witness(es): William Seibers & George Head [#1318]
Amount paid: \$700
Description: 144 acres of land in Edgefield District "on Sleepy Creek, a branch of Savannah River . . . William Burkhalter's line . . . Youngblood's line . . . mouth of Ephraim Branch"

Edgefield Co., Deed Book 44 (1829-1830), p. 65 {34458}

Date written: 15 Jul 1814
Date recorded: 5 Oct 1829 (proved 3 Oct 1829)
Grantor(s): Sarah Head [#132/1], James Head [#1321], Henry Huff [#1323/1], Peter Head [#1324], Stephen Head [#1327], Philemon Head [#1328], Thos. Youngblood [#13211/1] (legatees to the Estate of John Head [#132], late of Edgefield District, dec'd) *[note that names of grantors & those who signed are slightly different]*
Grantee(s): George J. Strother (of Edgefield District)
Witness(es): David Richardson & Alexandrew McCrary
Amount paid: \$1,430
Description: 436 acres of land in Edgefield District "on Little Stephenses Creek, waters of Savannah River and bounded as follows, to the east by Wm. Eddinses land, on the no. by Wm. Monies [?], on the w. by John McCreare's land, on the s. by Robert Jones land . . . wich plat is maide from a survey of said land made by John Blocker, Jr."

Edgefield Co., Deed Book 44 (1829-1830), pp. 199-200 {34459}

Date written: 28 Dec 1829
Date recorded: 15 Feb 1830 (proved 1 Jan 1830)
Grantor(s): James Head [#1321] (of Edgefield District)
Grantee(s): Richard B. Head [#13214] (of Edgefield District)
Witness(es): W. T. Hubbard & John Gentry
Amount paid: \$1
Description: 100 acres of land "on Sleepy Creek . . . it being a part of a tract of land granted to Joseph Ganyes of [150] acres"

Edgefield Co., Deed Book 44 (1829-1830), pp. 200-201

Date written: 12 Mar 1811
Date recorded: 15 Feb 1830 (proved 10 May 1811|1817)
Grantor(s): James Kennerly, Mary Kennerly, & Nancy|Ann Kennerly (of Lexington District)
Grantee(s): James Head [#1321] (of Edgefield District)
Witness(es): Abner Blocker & Samuel Kennerly
Amount paid: \$450
Description: 150 acres of land "a tract of land originally granted to Johnnas Jangs and conveyed from the said Jangs to Samuel Rolls, the father of the said Mary and Nancy Kennerly, lying on Sleepy Creek"

Edgefield Co., Deed Book 48 (1836-1839), p. 481 {34460}

Date written: 17 Jan 1834

Date recorded: 11 Sep 1838 (proved 4 Feb 1834)

Grantor(s): James Head [#1321] & Effamy [#1321/1] (his wife) (of Edgefield District)

Grantee(s): George Dorn [#13212/1] (of Edgefield District)

Witness(es): James Permenter & Albert Dorn

Amount paid: \$150

Description: 65 acres of land "on Sleepy Creek . . . it being a part of an old bounty granted
Gangs and including the premises where said Head now lives"

Edgefield Co., Common Pleas Court Minutes (1785-1790)

[There are no Heads in this book through p. 26 (13 Jan 1786).]

Edgefield Co., Common Pleas Court Minutes (1802-1808)

[There are no Heads in this book through p. 37 (29 Oct 1803).]

Edgefield Co., Court of Ordinary Minutes – Cases of Summons in Partition (1825-1839)

[There are no Head Estates mentioned in this book.]

Edgefield Co., Old Court of Equity, Index to Decrees

[There are no Head plaintiffs or defendants in this index.]

Pendleton Co., Will Book (1791-1834), pp. 217-220 {34328}

Testator: George Head [#131] (of Pendleton District)

Date written: 8 Mar 1817

Date proved: 2 Mar 1818

Executor(s): "my sons" George Head [#1318] & John Head [#1319]

Witness(es): James Douthet, Susanna Douthit, & Elijah Satterfield

Description:

"I give and bequeath to my son-in-law Stephen Siddal [#1314/1] [\$1] to be raised and levied out of Estate. To Nancy Siddal [#13141], my grand daughter, I give and bequeath [\$1]. To my grand daughter Elizabeth Williams [#13158], I give and bequeath [\$1]. To my grand daughter Rebeckah Yancy [#13121], I give and bequeath [\$1]. To my grand daughter Mary Yancy [#13122], I give and bequeath [\$1]. To my grand daughter Sally Siddal [#13142], I give and bequeath [\$1]. I give and bequeath [\$1] to my grandson John Siddal [#13143]. After paying the small legacies above bequeathed, I do will and desire that the balance of all my real and personal Estate be equally divided among all my children with the following exceptions. First, that [\$150] be deducted out of the part of my Estate that may coming to my son-in-law William Pegg [#1317/1] for a tract of land that he now is living on. And, secondly, that the part of my Estate that may be coming to my daughter Elizabeth Williams [#1315] be divided into eight equal parts, one eighth of which I give and bequeath to my daughter Elizabeth Williams and her husband John Williams [#1315/2], the other seven parts I give and bequeath to the seven children that she had by her first husband Amos Adkinson [#1315/1], to be equally divided among them. And I would also have it to be understood that the cause of my bequeathing the small legacies first mentioned is to prevent a defraud after my death, as I have understood there is a report in circulation that my grand daughter Nancy Siddal, first mentioned of my grand children on the Will and who has lived with me some time past, says that I was by contract to give her [\$2] per week for the time she lived with me and to give her a negro either before or at my death, which contract or any part thereof I deny ever making with her at any time or with any other person in her behalf, and to prevent any fraud in that case I have willed and bequeathed to her and others as I have done in the first item. But, if no such contract is insisted upon nor no other account brought against my Estate by the said Nancy Siddal, nor any other person in her behalf, the I will and bequeath to the children of Stephen Siddal that he had by my daughter, his first wife, the part of my Estate that would be due their mother, was she living, to be equally divided among them all."

Pendleton Co., Grantor/Grantee Indexes to Deeds

Year	Grantor	Grantee	Bk/Pg (Description)
-----	-----	-----	-----
1799	Head, George	Atkinson, Amos	E/3 * (25.5A)
1799	Head, John	Waters, Fanny	E/126 * (76A)
1803	Waters, Thomas W. & wife	Head, George	G/441 * (700A)
1809	Head, George	Siddle, John Newport	I/418 * (200A)

[There are no other Head grantors or grantees in the index from Book A (1789-1792) through Book I (1807-1809).]

[Pendleton Co. was discontinued in 1826 to form Anderson and Pickens Cos.]

* = abstracted (see below)

Pendleton Co., Deed Book E (1798-1800), pp. 3-4

Date written: Dec 1797

Date recorded: 24 Jun 1799

Grantor(s): George Head [#131] (of Pendleton Co.)

Grantee(s): Amos Atkinson [#1315/1] (of Pendleton Co.)

Witness(es): Wm. Farris & Richard Head [#1313]

Amount paid: \$80

Description: 25.5 acres of land “part of a tract of [640] acres originally granted unto Samuel Ridgway and dated [5 Jun 1786] “on Brushy Creek”

Pendleton Co., Deed Book E (1798-1800), pp. 126-127

Date written: 5 May 1799

Date recorded: 21 Dec 1799

Grantor(s): John Head [#132] (of Pendleton Co.)

Grantee(s): Fanny Waters (daughter of Charles Waters) (of Pendleton Co.)

Witness(es): James Head [#1321] & Peter Head [#1324]

Amount paid: \$100

Description: 76 acres of land “being part of a tract of land laid out to Alexander Mahan and was conveyed by a lease from Mahan to Charles Waters and from said Waters was conveyed by a deed to John Head, the other part being a part of a tract of land laid out to Robert Samuel Brashars and was conveyed by a deed from Brashar to E. D. [?] Maxwell and from Maxwell by a deed to John Head . . . which two parts of tracts together are supposed to contain [76] acres whose grants were granted . . . bearing date [1789] . . . including the plantation where the said Waters now lives and is to have a peaceable possession induring his and his wife Mary Waters”

Pendleton Co., Deed Book G (1802-1804), pp. 441-443

Date written: 26 Mar 1796

Date recorded: 16 Aug 1803

Grantor(s): Thomas Willoughby Waters & Fanny (his wife) (of Newbury District)

Grantee(s): George Head [#131] (of Pendleton District)

Witness(es): David Waters & John Head [#132]

Amount paid: \$1,000

Description: 700 acres of land in Pendleton District “on both sides of Brushy Creek . . . being a tract of land originally granted to William Moultrie, Esqr., for [640] acres bounding at this time on said Andrew Hughs, Sam’l Pey, Wm. Pey, Nat Adams, James Head Atkison, & John Wilson”

Pendleton Co., Deed Book I (1807-1809), p. 418

Date written: 15 Sep 1808

Date recorded: 29 Mar 1809

Grantor(s): George Head [#131] (of Pendleton District)

Grantee(s): John Newport Siddle (of Pendleton District)

Witness(es): Nathaniel Adams, Peter Labron, & Jesse Siddle

Amount paid: \$600

Description: 200 acres of land in Pendleton District “on Brusha Creek, waters of Saluda River . . . Timothy Toney’s [?] corner”

Pendleton Co., Court Minutes (1790-1793)

[There are no Heads in this book.]

Pendleton Co., Common Pleas Court, Judgment Rolls Index

Year	Plaintiff	Defendant	Roll
1802	Head, John	Edmondson, George	725 *
1802	Head, John	White, James	726 *
1803	Head, John	Edmonson, George	804
1805	Head, John	White, James	2021 [?]
1820	Head, George	Head, Richard etc.	1115
1821	Harris, John	Head, Benjamine	1169

[This list of index entries only includes those where the plaintiff's last name starts with an H and is complete through the year 1822.]

* = abstracted (see below)

Pendleton Co., Common Pleas Court, Judgement Rolls

Roll 725 (Oct 1802)

John Head vs. George Edmondson } Trespass in the Case

“Robert Bowen . . . did atend two days as a witness in a sute John Head vs. George Edmondson
October Term 1802”

“James Wilson . . . has attended as a witness in the suit Head vs. Edmondson . . . two days . . .
distance 16 miles . . . [15 Oct 1802]”

Roll 726 (8 Sep 1802)

John Head vs. James White

“. . . of a certain black horse of the value of [\$200] . . . We fine for the plaintiff [\$100]”

Spartanburg Co., Grantor/Grantee Indexes to Deeds

Year	Grantor	Grantee	Bk/Pg (Description)
-----	-----	-----	-----
1787	Head, James & wife	Vinson, David	A/265 * (150A)
1787	Hillen, Jno. etc.	Head, James	B/59 * (300A)
1798	Head, John & wife	Farrow, Samuel	F/92 * (1,075A)
1799	Head, Robin & wife	Connell, George	F/389 * (90A)
1806	Head, James & wife	Farrow, Samuel	K/348 * (574A)

[There are no other Head grantors or grantees in the index from Book A (1785-1787) through Book U (1827-1831).]

* = abstracted (see below)

Spartanburg Co., Deed Book A (1785-1787), pp. 265-267 {34300}

Date written: 27 Jun 1787

Date recorded: 27 Jun 1787

Grantor(s): James Head [#151] (yeoman) & Ann [#151/1] (his wife) (of Spartanburg Co.)

Grantee(s): David Vinson (of Richmond Co., GA)

Witness(es): Ralph Jackson, Lucrea Head [#1512], & Charity Smith

Amount paid: £60

Description: 150 acres of land in Spartanburg Co. "it being a part of . . . [300] acres . . . Whereas in and by a certain grant bearing date [14 Aug 1772] . . . did give and grant unto Eleazar Benton and his heirs a tract of land . . . on Fulsas Branch waters of Cedar Shoal Creek . . . and in consideration of [£50] to him in hand paid did bargain, sell, deliver, and convey the above described land . . . unto Nathaniel Hillin as appears by a lease and release dated [30 Jul 1773]. Then the said Nathaniel Hillin, deceased, for . . . [£40] to him in hand paid did . . . convey the above said premises by his heirs and Executors Mary Hillin and John Hillin . . . by a lawful conveyance dated [15 Jan 1787]"

Spartanburg Co., Deed Book B (1787-1792), pp. 59-60

Date written: 15 Jan 1787

Date recorded: 15 Jan 1787

Grantor(s): Mary Hillin & John Hillin (her son) (of Spartanburg Co.)

Grantee(s): James Head [#151] (of Spartanburg Co.)

Witness(es): Moses Casey, Abigail Casey, & William Head [#23 ?]

Amount paid: £42.10.2

Description: 300 acres of land "originally granted to Eleazer Benton and conveyed by lease to Nathaniel Hillin and dated [30 Jul 1773] . . . being in the fork between Broad and Saluda Rivers on a branch of Cedar Shoal Creek called Fulsas Branch waters of Enorea River, Berkly County at the time of the original grant but now in Spartanburgh County"

Spartanburg Co., Deed Book F (1797-1800), pp. 92-93 {34452}

Date written: 7 Feb 1797

Date recorded: 3 Apr 1798 (proved 7 Feb 1798)

Grantor(s): John Head [#132] & Sarah [#132/1] (his wife)

Grantee(s): Samuel Farrow (of Spartanburg Co.)

Witness(es): Stephen Heard, William Easley, & Josiah N. Kenoredy

Amount paid: £400

Description: 3 plantations “[375] acres, part of a tract of land granted to Robert Howard [4 Aug 1770] . . . situate on the Enoree on the north side thereof in Spartanburgh County & adjoining lands belonging to John Billope, Isaac Lynch, and lands forely belonging to James Benton, now held by James Adair, and one other tract of [60] acres granted to the said John Head adjoining the above described tract below on the said river, including a little mount joining the said Billop’s land & land belonging to William Stone . . . and also one other tract of land containing [640] acres granted to the said John Head . . . [26 Jul 1784] lying on both sides of Sysheas [?] Creek, waters of Enoree River, bounded on two sides by James Head’s [#151] land”

Spartanburg Co., Deed Book F (1797-1800), pp. 389-390 {34453}

Date written: 13 May 1798

Date recorded: 3 Dec 1799 (proved 2 Nov 1799)

Grantor(s): Robin Head [#1215] & Patty [#1215/1] (his wife) (of Spartanburg Co.)

Grantee(s): George Connell (of Spartanburg Co.)

Witness(es): Jacob Autry & William Lancaster

Amount paid: \$100

Description: 90 acres of land “on the south side of Fairforest on Buffaloe Lick Creek, bounded on the southward by Elizabeth Autry and William Roberd’s lands, on the northward by lands of David Golightly, Henry Ayres, and David Cook, including the plantation and improvements whereon the said Head now lives . . . between Henry Ayres and Ephraim Elder . . . it being a tract of land conveyed from Mark Swadley to the said Robin Head”

Spartanburg Co., Deed Book K (1805-1807), pp. 348-349 {34454}

Date written: 29 Jan 1796

Date recorded: 7 Jul 1806 (proved 21 Feb 1799, wife relinquished dower 7 Feb 1797)

Grantor(s): James Head [#151] & Mary [?] [#151/2] (his wife) (of Pendleton Co.)

Grantee(s): Samuel Farrow (of Spartanburg Co.)

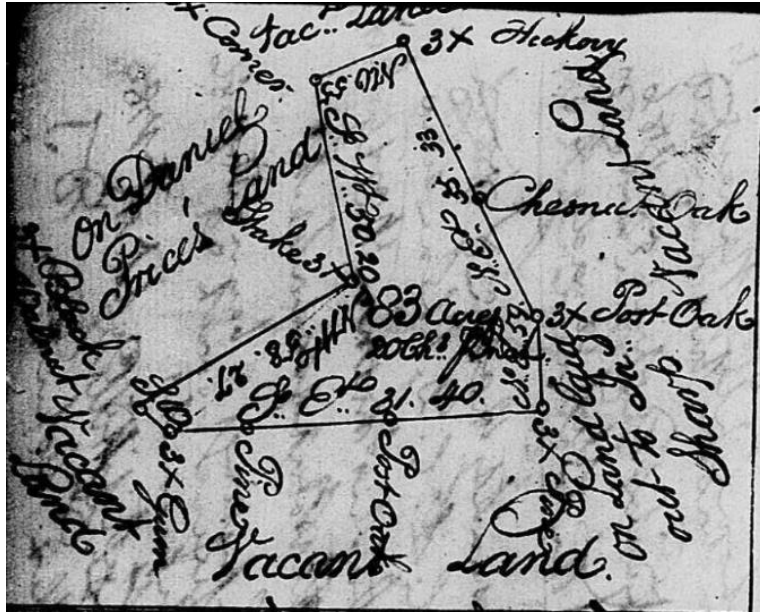
Witness(es): John Head [#132] & Landon Farrow

Amount paid: £50

Description: 574 acres of land in Spartanburg Co. “granted to me [7 Aug 1786] . . . on the waters of Enore River joining Philemon Waters’ land on two sides, John Head’s [#132] and Hendrick’s land on the other two sides”

Camden District, Plat Book C (1786-1788), p. 26

Date of warrant:
Date of survey: 24 Feb 1786 (F. Hopkins)
Date recorded: 7 Aug 1786
Grantee(s): George Head [#131]
Area: 83 acres
Description: "on the waters of Sandy River"

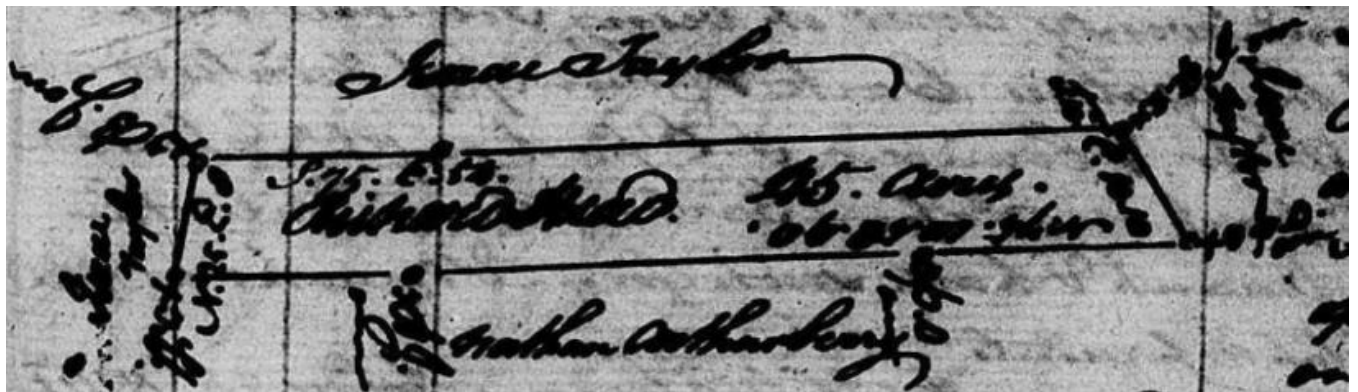


Camden District, Plat Book D (1788-1791), p. 162

Date of warrant: 14 Feb 1791
Date of survey: 24 Feb 1791 (Wm. Boyd)
Date recorded: 9 May 1791
Grantee(s): Richard Head [#133]
Area: 196 acres
Description: "on the south fork of Sandy River . . . Wm. Stone's line . . . Jas. Hughey's . . . Philip Grissom & Lucy Collins . . . Sam'l Carter's line"



Date of warrant: 14 Feb 1791
 Date of survey: 24 Feb 1791 (Will. Boyd)
 Date recorded: 14 May 1791
 Grantee(s): Richard Head [#133]
 Area: 45 acres
 Description: "on the water of Sandy River . . . on Nathan Arthurberry's land . . . on Jenne [?] Taylor's land"



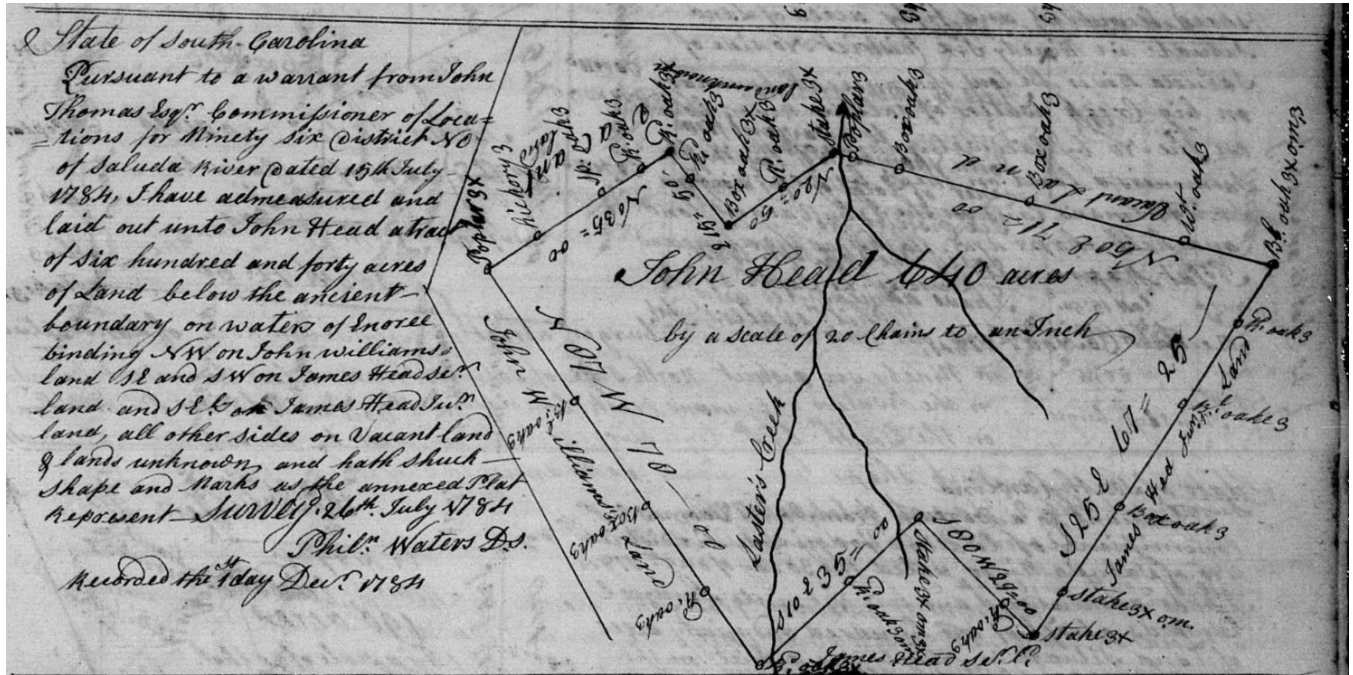
Camden District, Plat Book E (1791-1795), p. 291

Date of warrant: Oct 1793
 Date of survey: 23 Nov 1794 [1793 ?]
 Date recorded: 7 Mar 1794
 Grantee(s): George Head [#131]
 Area: 246 acres
 Description: in Pinckney District "Sandy River . . . Isom Franklin . . . John Dougherty's . . . Wm. Rodin's . . . Isaac Taylor's line"

Ninety-Six District, Land Surveys Book A (1784-1785), p. 217

Number of grant: 653
 Date of warrant: 15 Jul 1784
 Date of survey: 26 Jul 1784 (Phil'n Waters)
 Date recorded: 1 Dec 1784
 Grantee(s): John Head [#132]
 Area: 640 acres


Description: "Ninety Six District no. of Saluda River . . . below the ancient boundary of waters of Enoree binding N. W. on John Williams' land, S. E. & S. W. of James Head, Sr. [#13], land and S. E. on James Head, Jr. [#151], land, all other sides on vacant land"



Ninety-Six District, Land Surveys Book A (1784-1785), p. 218

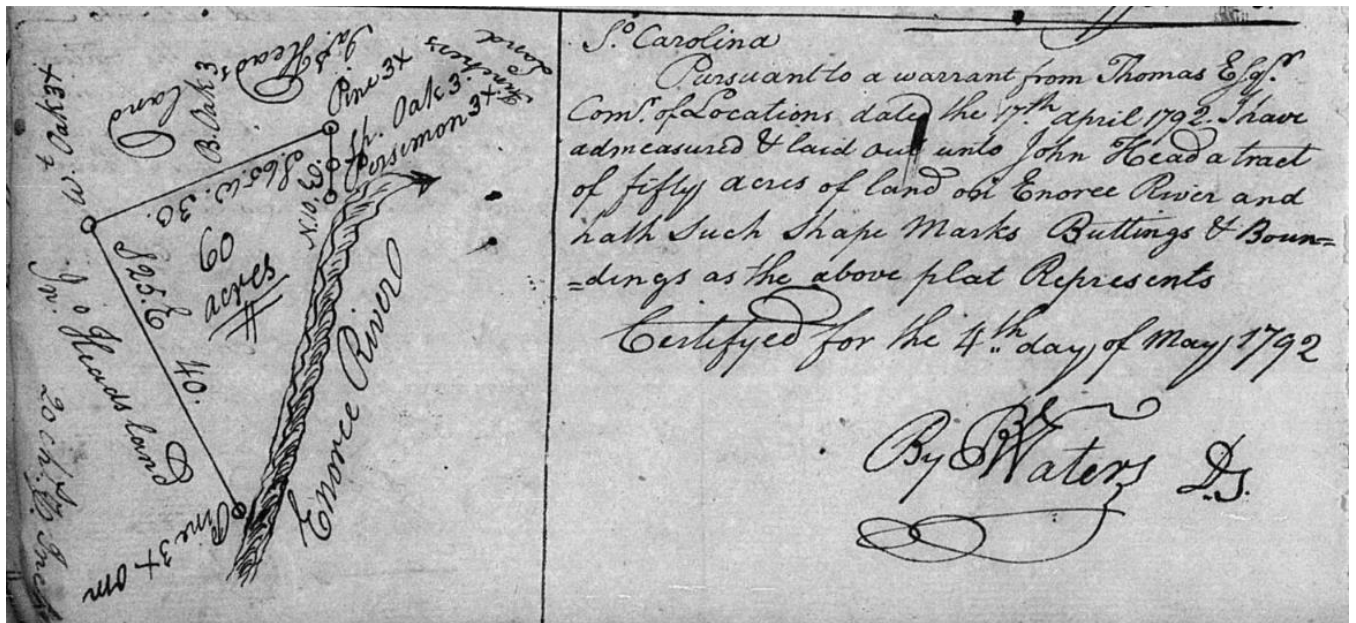
Number of grant: 654
 Date of warrant: 21 Jul 1784
 Date of survey: 25 Jul 1784 (P. Waters)
 Date recorded: 1 Dec 1784
 Grantee(s): James Head, Jr. [#151]
 Area: 640 acres (warrant), 574 acres (survey)

Description: "Ninety Six District, north side of Saluda River . . . below the ancient boundary on waters of Enoree bounding N. W. on John Head's [#132] land and P. Waters' land, N. E. on P. Waters' land & S. E. on John Head's land, W & S on William Hendricks' land, S. W. on vacant land"



Ninety-Six District, Land Surveys Book E (1791-1797), p. 54

Date of warrant: 17 Apr 1792
 Date of survey: 4 May 1792 (P. Waters)
 Date recorded:
 Grantee(s): John Head [#132]
 Area: 60 acres (map), 50 acres (description)
 Description: "on Enoree River"



USA, Revolutionary War, Pension File R.4814, James Head {34454}


[Military-USA-RevolutionaryWar-PensionFile-R.4814-JamesHead.pdf](#)

“State of South Carolina, Edgefield District
In the Common Pleas
Declaration of James Head [#1321], a Revolutionary Soldier

I was born in Granville County, North Carolina and am now [75] years of age. I was [75] in December last. I entered the service of the United States as a volunteer at an early age . . . in [Oct 1780] in Spartanburgh Co. . . . to which place my father had moved from North Carolina . . . I have lived for some time past in the State of Alabama among strangers and supposed it useless to make an effort there to obtain a pension. I have now returned to the State of my former residence and scene of my services and petition for such favourable consideration as my case may seem to merit.

James Head
March Term 1843”

[According to this declaration, James Head’s date of birth was Dec 1767, which is doubtful, as he would have been only 12 years old when he volunteered for military service in Oct 1780. On the 1850 census, it states that he was 82 years old. If his declaration of his military service was accurate, he was probably born prior to 1767.]



State of North Carolina In the Com. Pleas
Edgefield District
Declaration of James Head a
Revolutionary Soldier
I was born in Granville County
North Carolina and am now seventy five
years of age - I was at seventy five in Decem-
ber last. I entered the service of the United States as a
volunteer at an early age. (to the best of my re-
collection) in October seventeen hundred and
eighty in Spartanburgh Co. (now known as
Lynch) to which place my father had moved from
North Carolina

“Pen[sion] Off[ice]
[5 Mar 1844]

Sir – I have the honor to inform you that in the case of James Head [#1321], who has but lately made known his claim while the means of proof had been daily diminishing for years, the two most prominent facts are (1st) that he was 16 years old in Dec 1783 after the war, & (2nd) that the records offered no proof of his service in Roebuck’s Regt. altho the lists of payments for service in the regt. would appear full & compleat.

There is no evidence before this dept. that boys under 16 years of age were subject to be “called out” or in other words were enrolled in the militia. It would appear that he is not entitled & such is the decision of the dept.
Hon. A. Burt.”

“Power of Attorney

State of South Carolina, District of Edgefield

. . . personally appeared Phoebe Johnson [#13213] (widow), aged [54] years . . . states that she is the daughter of James Head [#1321], who was an applicant for a pension . . .

Witness: Edward Eidson

Witness: T. A. Johnson

[4 Nov 1852]”